

The Plough Kings Walden (Pub)



Visorando



Route n° 58095323

Discover the serene beauty of Kings Walden on a picturesque walking route through lush countryside fields, where cows and sheep graze amidst stunning village views. Start and end your adventure at the charming village pub, offering ample parking and a perfect spot to unwind.

Duration	1h 30	Difficulty	Easy
Distance	4.81 km	Return to departure point	Yes
Vertical gain	43 m	Activity	Walking
Vertical drop	44 m	District	King's Walden
Highest point	145 m		
Lowest point	119 m		

Description

Start: [The Plough Kings Walden](#). Address: Plough Ln, Ley Green, Hitchin (SG4 8LA) Grid ref. TL 161 243

(S/E) The plough pub offers car parking, of which will walk taking a right turning out of. Proceed on the road down the hill, signs should appear on your immediate right signalling a public footpath. Follow the path directly through the field admiring the cattle and scenery until meeting the road.

(1) Make a right turn along it (Parsonage Lane). You will arrive at a T-junction at which you will turn left.

(2) Make a right turn following the road down the hill. You will reach the entrance to the next footpath at metal gates on the left hand side of the road, this appears just ahead of an orange mirror placed on the road.

(3) Proceed through the sheep field often dotted with lively lambs when in season directly on the other side of the field is a kissing gate, walk through this and the following kissing gate to enter the next field and footpath. Follow the footpath straight through the park until reaching a wooden gate at the bottom, proceed onto the road.

(4) Make a left turn up to the road. Follow the road until it splits at which point you will bear left.

(5) Shortly after this you will make an immediate right turn passing residential housing. Follow this country lane up the hill until it meets a T-junction.

(6) Turn left and continue on this road past Leggats Farm on your right following the hill downwards.

(7) When the road fork bear left following the road up the hill to the Plough where you parked your car to enjoy a relaxing refreshment. **(S/E)**

Waypoints

- S/E The Plough Kings Walden**
| N 51.905765° / W 0.313793° - alt. 138 m - km 0
- 1 Joining the road**
| N 51.904242° / W 0.310411° - alt. 136 m - km 0.37
- 2 Right turning**
| N 51.902353° / W 0.311807° - alt. 143 m - km 0.63
- 3 Metal gate**
| N 51.89972° / W 0.314652° - alt. 133 m - km 0.99
- 4 Exit the park**
| N 51.89309° / W 0.30049° - alt. 119 m - km 2.22
- 5 Residential road**
| N 51.897458° / W 0.302874° - alt. 141 m - km 2.84
- 6 Meeting the main road**
| N 51.907231° / W 0.302997° - alt. 138 m - km 3.96
- 7 Uphill to the pub**
| N 51.907662° / W 0.312024° - alt. 127 m - km 4.59
- S/E The Plough Kings Walden**
| N 51.906031° / W 0.313729° - alt. 137 m - km 4.81

Practical information

Start & Parking: [The Plough Kings Walden](#). Address: Plough Ln, Ley Green, Hitchin (SG4 8LA) Grid ref. TL 161 243

Facilities: A little further up the road from the pub there is a village shop

Refreshments:

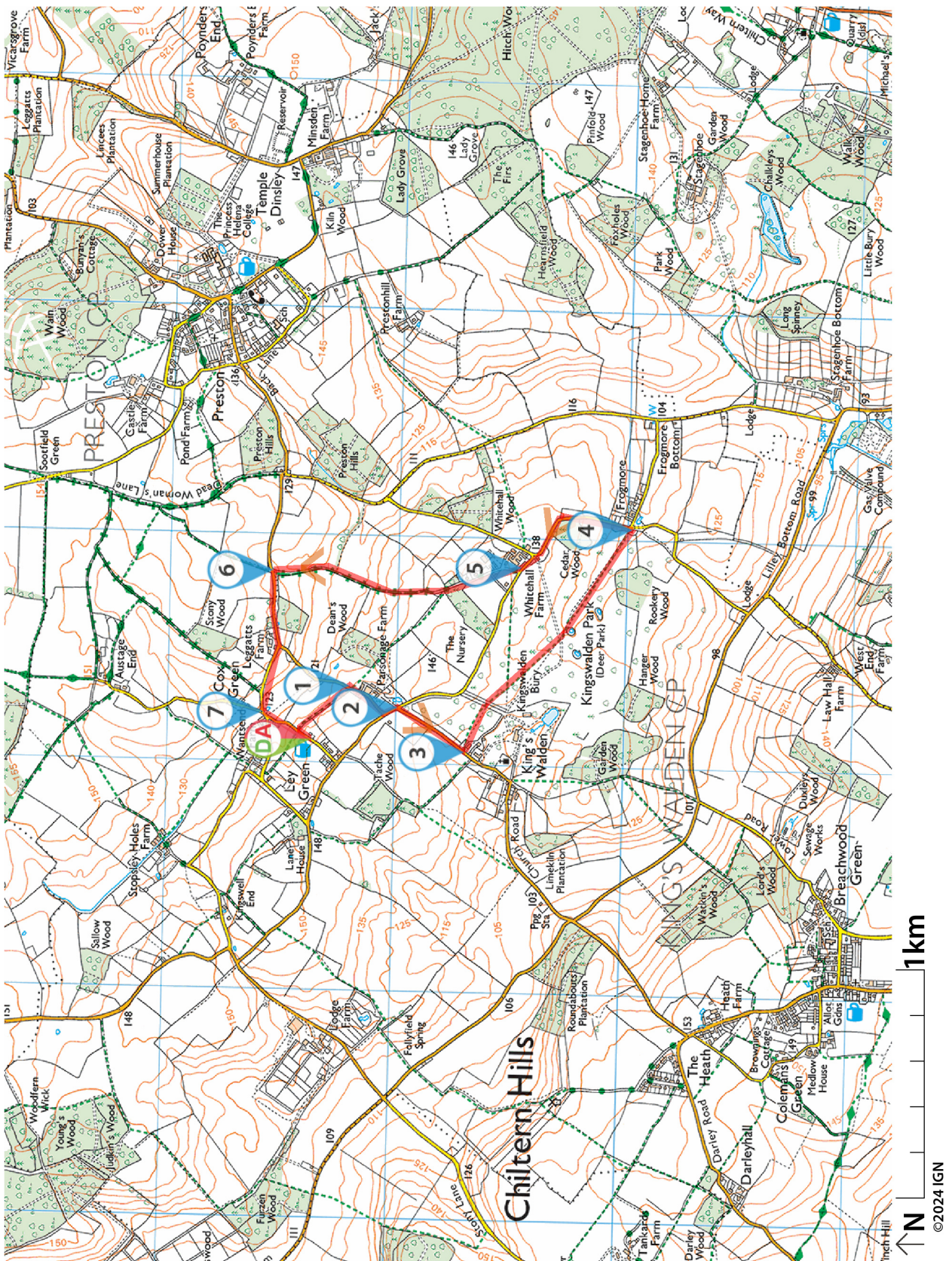
[The Plough Kings Walden](#).

Address: Plough Ln, Ley Green, Hitchin (SG4 8LA) Grid ref. TL 161 243

In the nearby area

Relax in the pub garden after your walk, savouring a well-deserved drink while enjoying breathtaking views of the picturesque countryside.

Let us know your opinion on : <https://www.visorando.com/en/walk-the-plough-kings-walden-pub/>



Always stay careful and alert while following a route. Visorando and the author of this walk cannot be held responsible in the event of an accident during this route.



THE WALKER CODE

Visorando

by Visorando

Before the walk



CHOOSE YOUR WALK CAREFULLY

by matching its difficulty and duration to your skill and physical ability.



CHECK THE WEATHER FORECAST

and look for other important information, such as snow, temperature, tide times, wind speed, fire risks, etc.



BE PROPERLY PREPARED

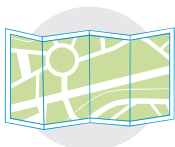
by taking suitable equipment with you, such as whistle, first-aid kit, appropriate clothing and something to eat and drink.



LET SOMEONE KNOW

where you will be walking.

During the walk



STAY ON THE PATH

Follow local signs and keep to marked paths unless wider access is available.




RESPECT THE COUNTRYSIDE

by not damaging fences, fields and crops and not picking fruit or vegetables..



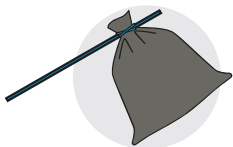
RESPECT LOCAL RESTRICTIONS

such as bans on fires, barbecues, camping, fishing, swimming, etc.



LEAVE GATES AS YOU FIND THEM

be cautious of farm animals : try to go around, not through herds or flocks.



TAKE YOUR RUBBISH HOME

and do not leave any trace of your journey except your footprint.



DON'T MAKE LOTS OF NOISE

and do be respectful and courteous to people along the route.



KEEP YOUR DOG ON LEAD

and have it close to you at every crossroads of other users. Bag and bin its dog poo. Walking with a dog is not recommended on routes where there are farm animals.



THE COUNTRYSIDE IS A LIVING ENVIRONMENT

that evolves with time. Waling is an adventure and there are risks associated with it. Be responsible, and know when it is better to give up and turn around than get into danger.

Countryside Code for England and Wales : <http://www.gov.uk/countryside-code>
Countryside Code for Scotland : <https://www.outdooraccess-scotland.scot/>
Countryside Code for Northern Ireland : <https://www.nidirect.gov.uk/articles/countryside-code>

Emergency contact : 999 (UK) or 112 (Worldwide)

In case of accident, please do not sue the owners of the places where it happened because hikers could be prohibited there then. However, feel free to report to us any risk encountered.